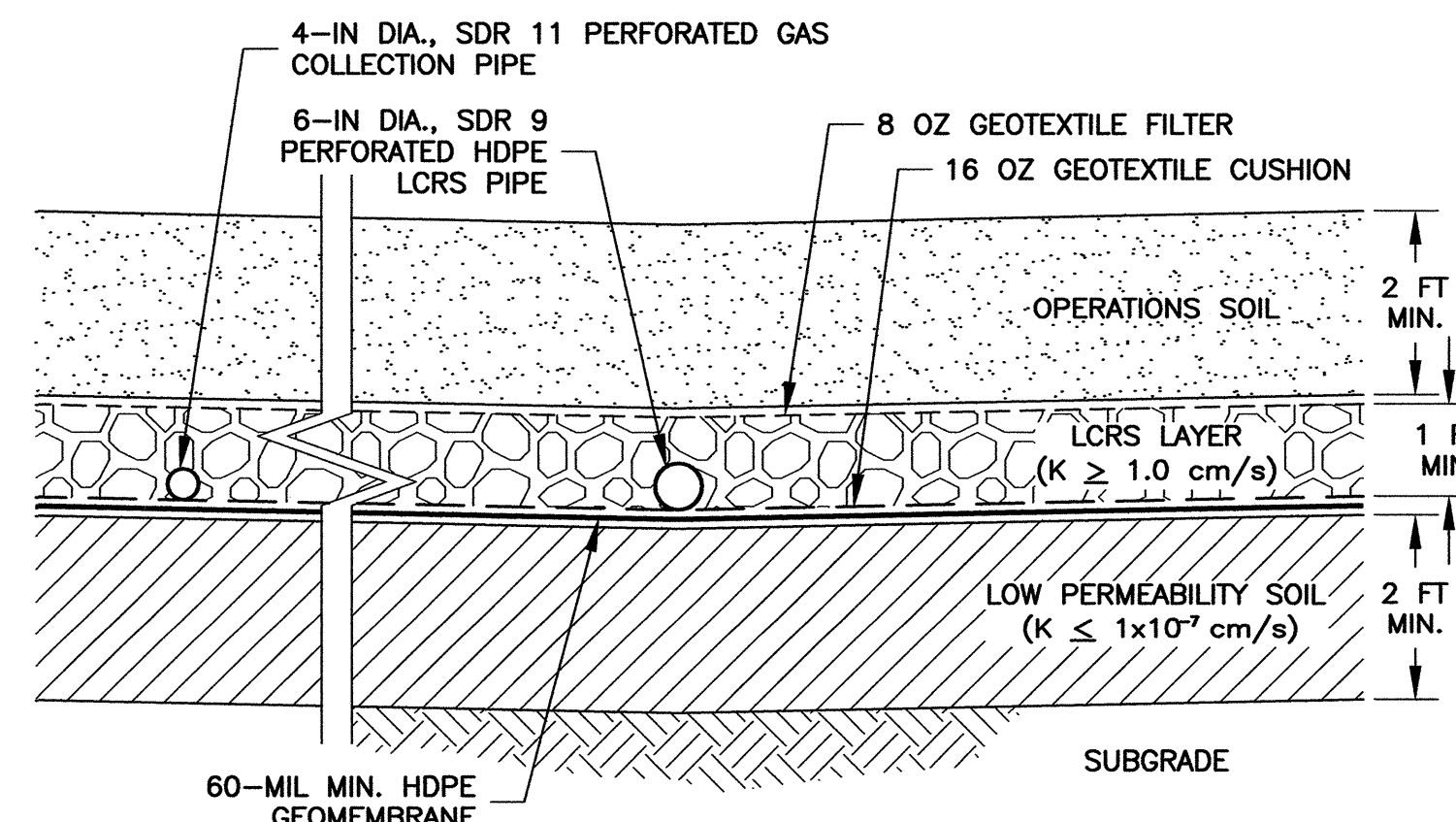
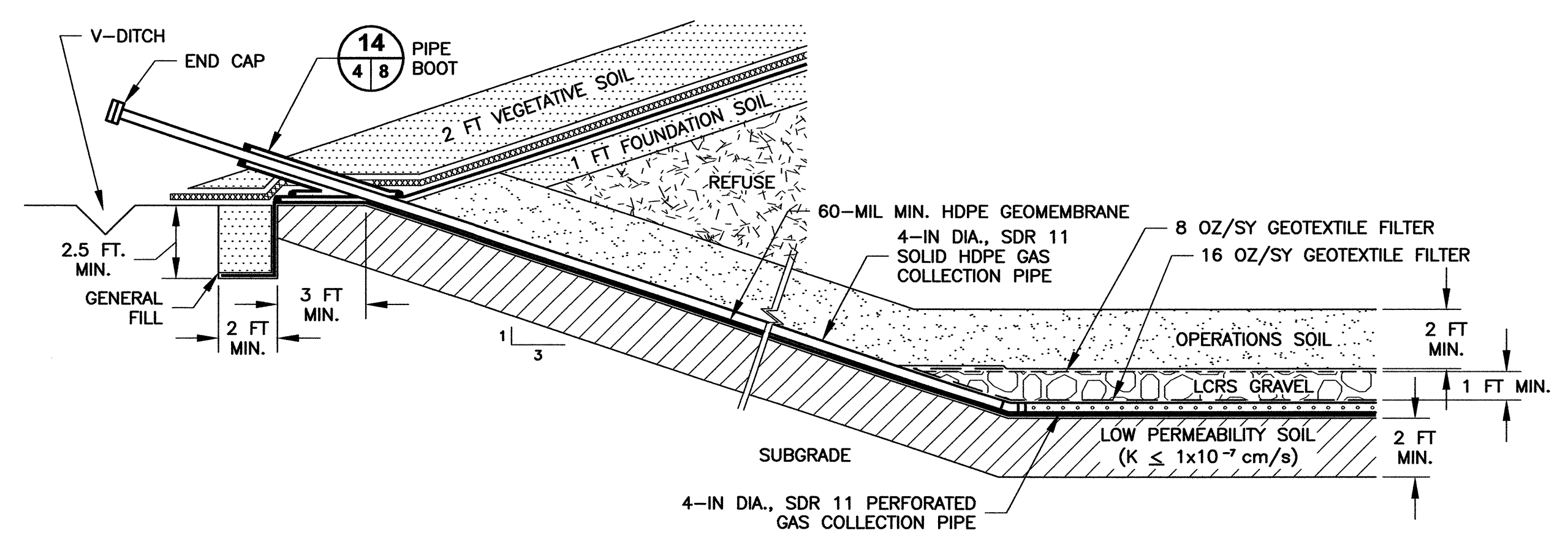


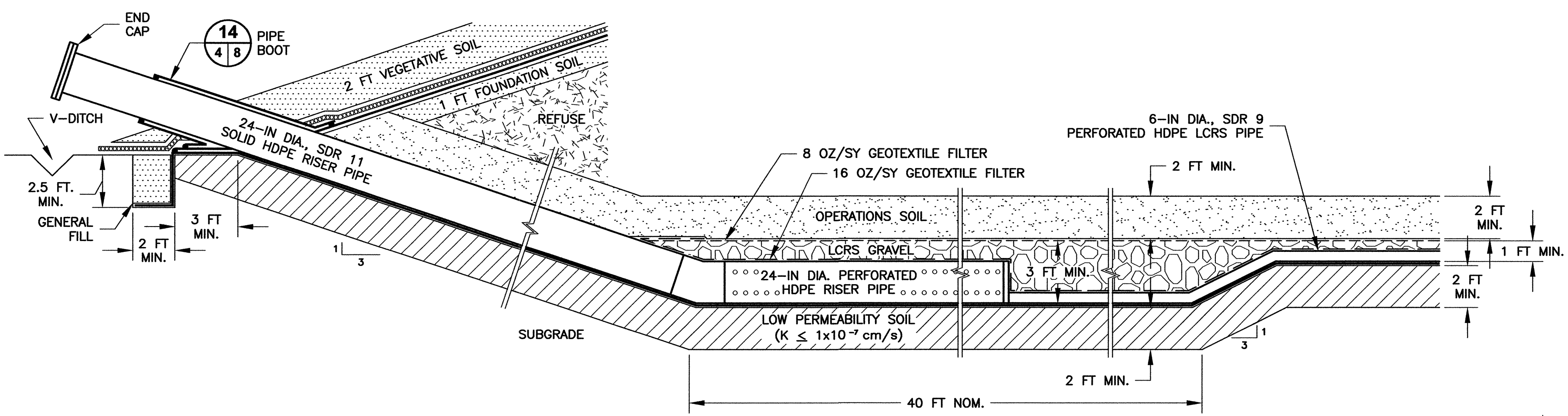
**1 LINER SYSTEM DETAIL**  
 SCALE 0 2 FEET



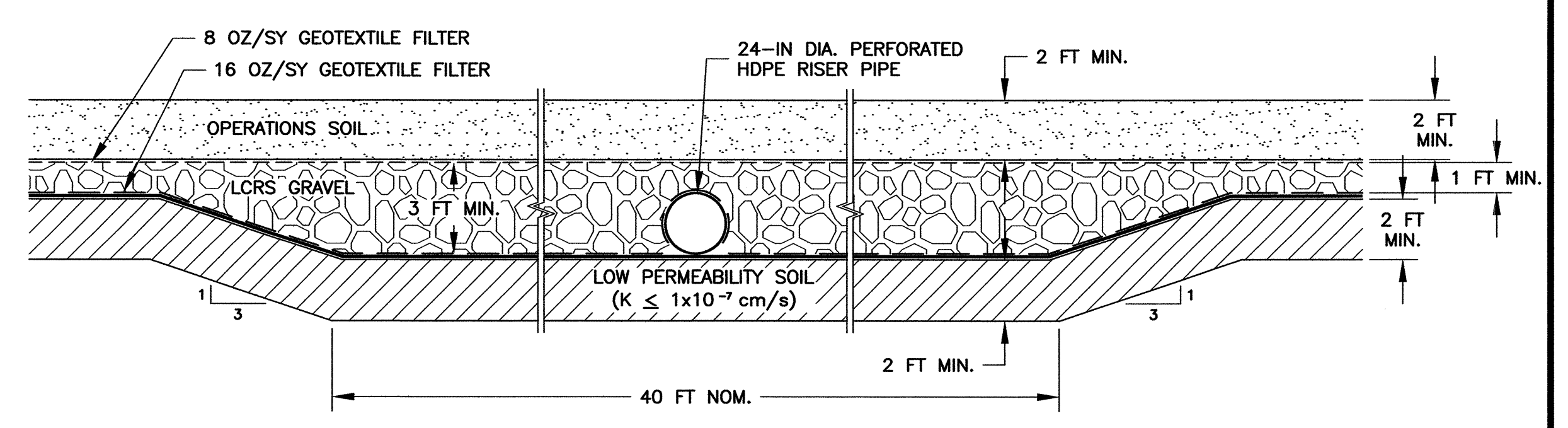
**2 PIPING DETAIL**  
 SCALE 0 2 FEET



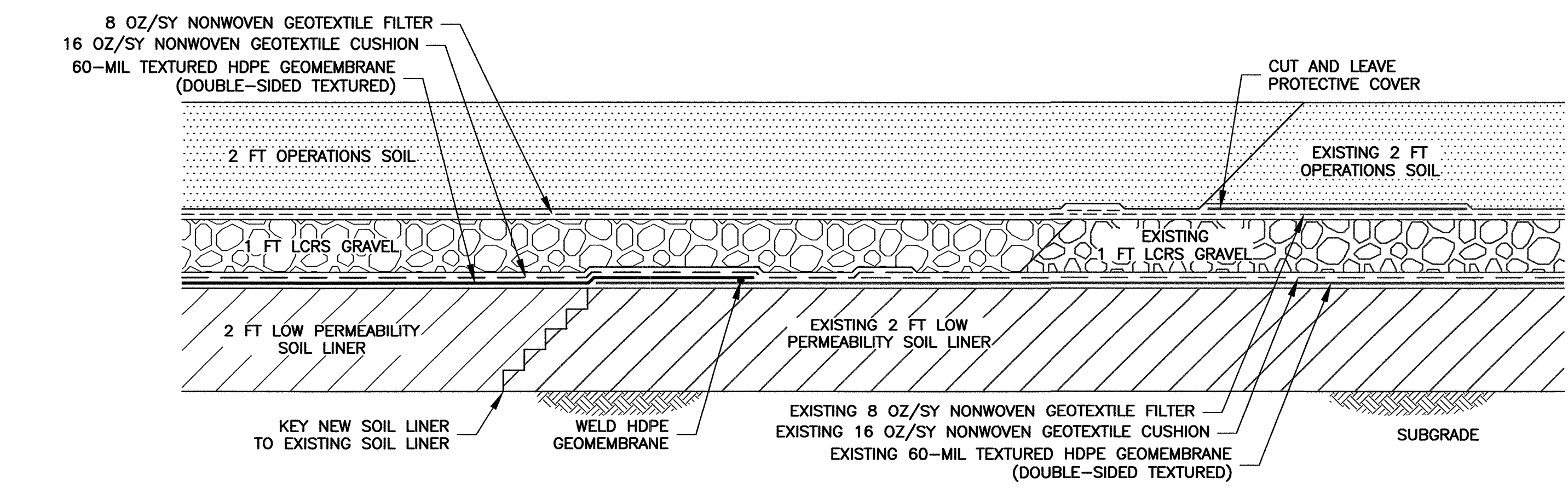
**3 GAS COLLECTION PIPING DETAIL**  
 SCALE 0 4 FEET



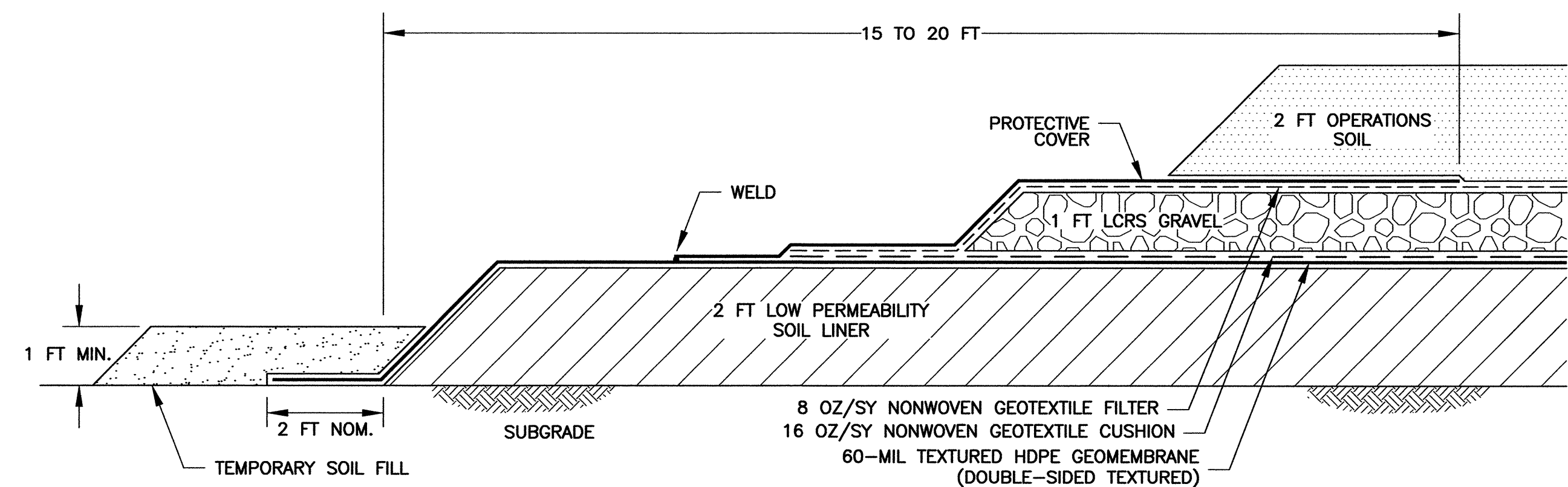
**4A LCRS SUMP DETAIL**  
 SCALE 0 4 FEET



**4B LCRS SUMP DETAIL**  
 SCALE 0 4 FEET



**6 LINER TIE-IN/CONTINUATION**  
 SCALE 0 2 FEET



**5 TEMPORARY LINER TERMINATION**  
 SCALE 0 2 FEET


**LEGEND**

- GRADE INDICATOR
- SLOPE INDICATOR
- DETAIL/SECTION DESIGNATION
- DRAWING WHERE DETAIL/SECTION IS REFERENCED
- DRAWING WHERE DETAIL/SECTION IS LOCATED

REV	DATE	DES	REVISION DESCRIPTION	CADD	CHK	RW
05/29/09	KGH		ADD SUMP DETAIL			
03/11/08	KDH		ISSUED FOR PERMITTING	RJS	KGH	REK

PROJECT  
**JUNGO ROAD LANDFILL**  
**WINNEMUCCA, HUMBOLDT COUNTY, NEVADA**

PROJECT		FILE		SCALE		REV.	
DESIGN	KGH	10/01/07	10/01/07	AS SHOWN	B		
CADD	JDR	03/05/08					
CHECK	KGH	03/06/08					
REVIEW	REK	03/08/08					



**NOTE**  
 1. GEOSYNTHETICS NOT TO SCALE FOR CLARITY.

Printing File: DWG 04 - Liner, LCRS Details.dwg May 27, 2009 - 4:15pm