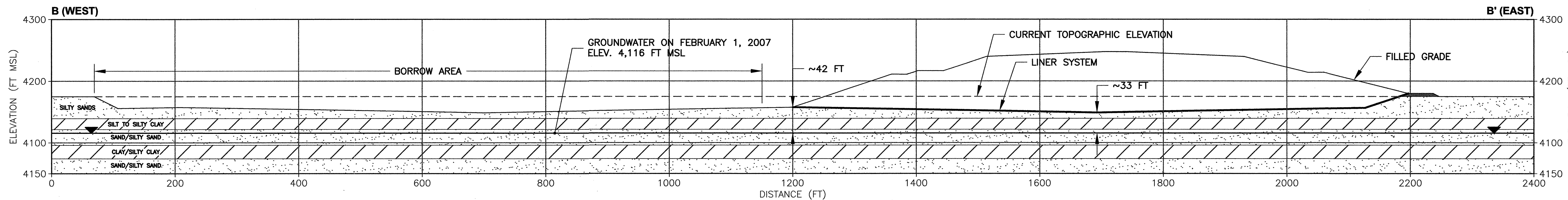
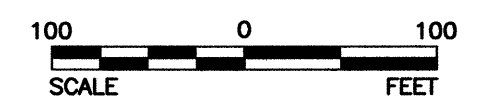
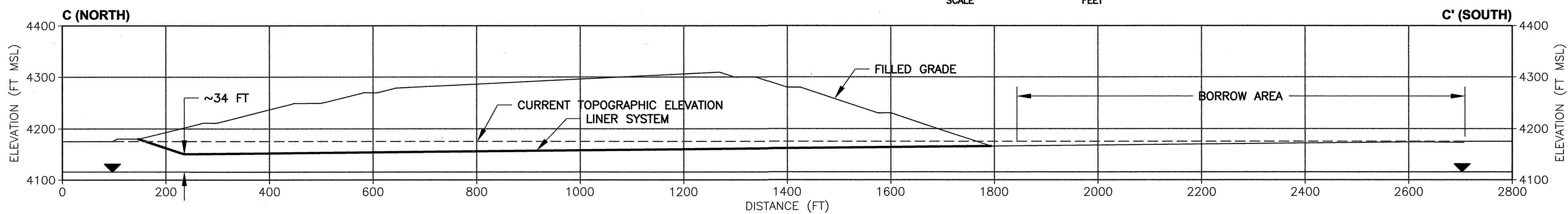
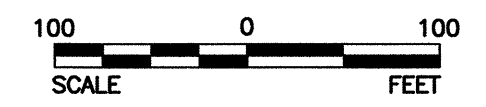


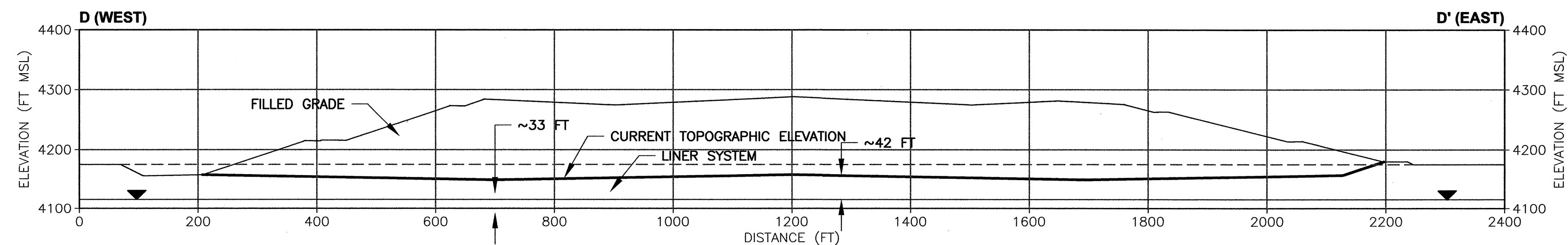
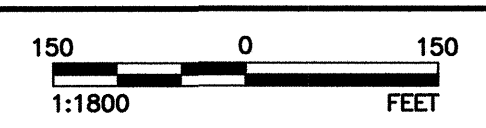
A CROSS-SECTION A-A' FOR INITIAL CELL DEVELOPMENT
10/15



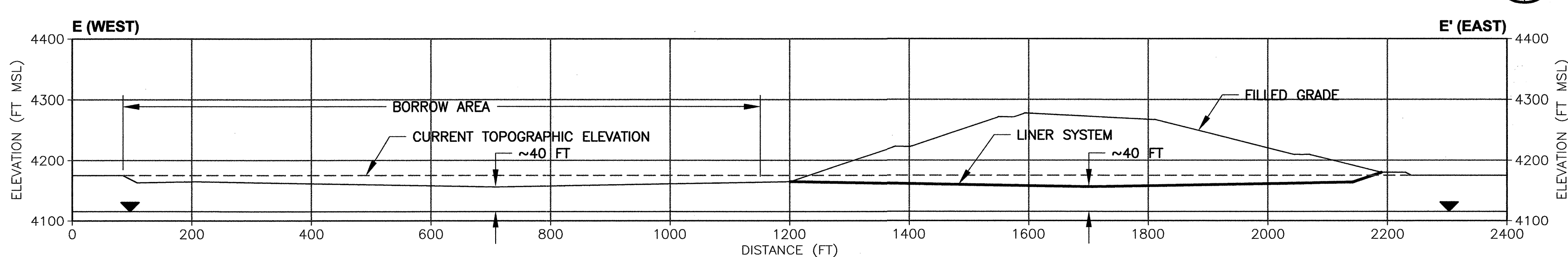
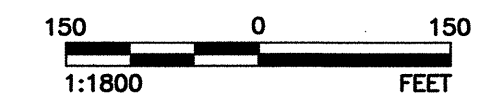
B CROSS-SECTION B-B' FOR INITIAL CELL DEVELOPMENT
10/15



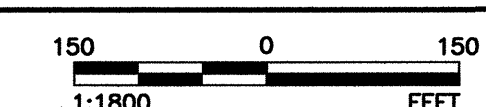
C CROSS-SECTION C-C' FOR CELL DEVELOPMENT - YEAR 10
11/15



D CROSS-SECTION D-D' FOR CELL DEVELOPMENT - YEAR 10
11/15




E CROSS-SECTION E-E' FOR CELL DEVELOPMENT - YEAR 25
12/15



REV	DATE	DES	REVISION DESCRIPTION	CADD	CHK	R/W
Δ	05/29/09	KGH	ADD SUBSURFACE DETAIL & BORROW AREAS			KGH RSD
Δ	03/11/08	KDH	ISSUED FOR PERMITTING		RJS	KDH REK

PROJECT
**JUNGO ROAD LANDFILL
WINNEMUCCA, HUMBOLDT COUNTY, NEVADA**

TITLE
**LANDFILL DEVELOPMENT
CROSS SECTIONS
1 OF 2**



PROJECT	No. 063-7079-100	FILE No. DWG 15-16-LF Develop Seq CS
DESIGN	KGH	10/01/07
CADD	JDR	03/05/08
CHECK	KGH	03/06/08
REVIEW	REK	03/08/08
SCALE		AS SHOWN
REV.		B
15		



Junco.dwg, DWG 15-16-LF Develop Seq CS.dwg, May 27, 2009, 7:24am