
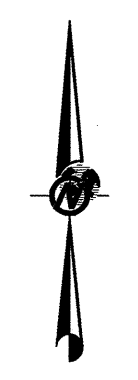

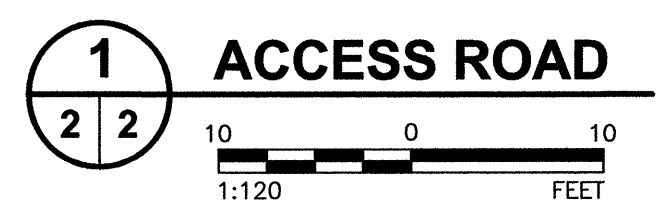
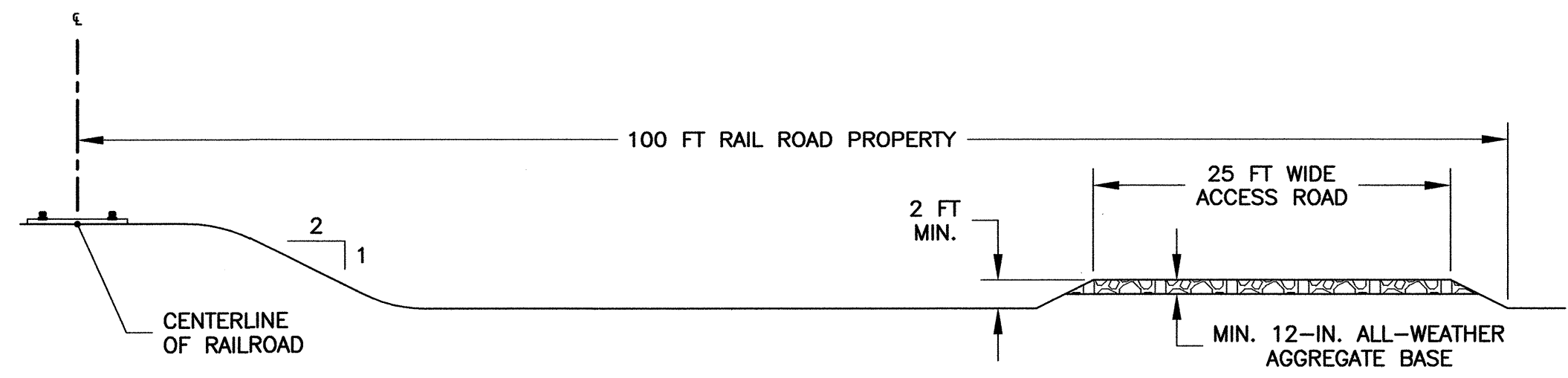


LEGEND

	LIMIT OF PROPERTY BOUNDARY (SECTION 7, T35NR33E)
	INDEX TOPOGRAPHIC CONTOUR
	RAILROAD
	PAVED ROAD
	SITE ACCESS ROAD
	MW-1
	APPROX. LOCATION AND ID OF EXISTING MONITORING WELL

- NOTES**
- PROPERTY BOUNDARY AND GROUND ELEVATIONS SURVEYED BY SIERRA SURVEYING, INC. DATUM: NAD83 NEVADA STATE PLANES, WEST ZONE.
 - TOPOGRAPHIC CONTOURS FROM USGS 7.5 MIN QUADRANGLE, JUNGO NE, NEVADA; DATED 1971. ORIGINAL DATUM: UTM ZONE 11N NAD-27.
 - GROUND ELEVATION (MEAN SEA LEVEL) AT WELL LOCATIONS.
 - ACCESS ROAD WILL HAVE AN ALL WEATHER GRAVEL SURFACE.



REV	DATE	DES	REVISION DESCRIPTION	CADD	CHK	RW
	03/11/08	KDH	ISSUED FOR PERMITTING	RJS	KGH	REK

PROJECT
**JUNGO ROAD LANDFILL
WINNEMUCCA, HUMBOLDT COUNTY, NEVADA**

TITLE
SITE PLAN

	PROJECT No. 063-7079-100	FILE No. DWG 02 - Site Plan
	DESIGN KGH 10/01/07	SCALE AS SHOWN REV. A
	CADD JDR 03/05/08	2
	CHECK KGH 03/05/08	
REVIEW REK 03/08/08		

Drawing File: DWG 02 - Site Plan.dwg May 27, 2008 4:08pm